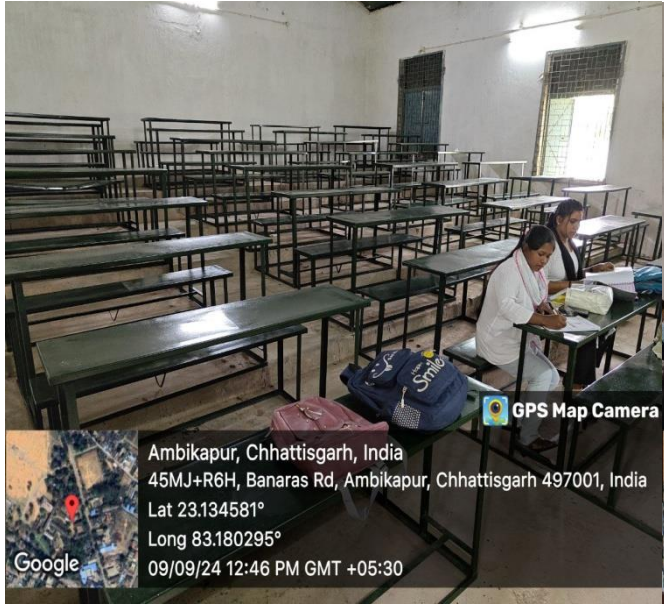


Class Rooms



Class Room No.

Class Room No.



Class Room No.

Class Room No.



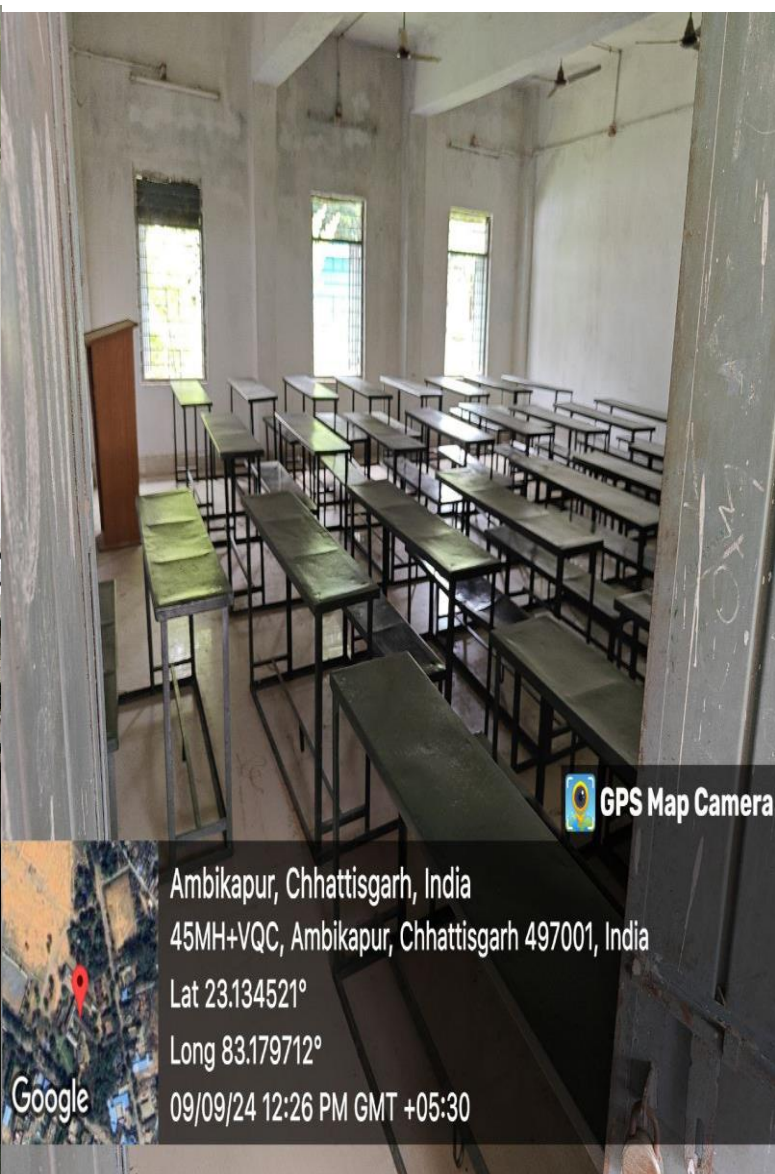
Class Room No.



Class Room No.



Class Room No.



Class Room No.




Class Room No.

Class Room No.



Class Room No.

Class Room No.



Class Room No.

Class Room No.




Class Room No.

Class Room No.



GPS Map Camera

Ambikapur, Chhattisgarh, India
45MJ+H79, Ambikapur, Chhattisgarh 497001, India
Lat 23.134116°
Long 83.180644°
09/09/24 12:40 PM GMT +05:30



Google



GPS Map Camera

Ambikapur, Chhattisgarh, India
45MJ+H79, Ambikapur, Chhattisgarh 497001, India
Lat 23.134051°
Long 83.18066°
09/09/24 12:39 PM GMT +05:30



Google



GPS Map Camera

Ambikapur, Chhattisgarh, India
45MJ+H79, Ambikapur, Chhattisgarh 497001, India
Lat 23.133979°
Long 83.180615°
09/09/24 12:39 PM GMT +05:30



Google

Class Room No.

Class Room No.

WATER COOLER



 GPS Map Camera



Google

Ambikapur, Chhattisgarh, India
45MH+HMF, Ambikapur, Chhattisgarh 497001, India
Lat 23.133955°
Long 83.179224°
08/09/24 03:11 PM GMT +05:30



 GPS Map Camera




Google

Ambikapur, Chhattisgarh, India
45MJ+R77, Banaras Rd, Ambikapur, Chhattisgarh 497001, India
Lat 23.134237°
Long 83.180564°
09/09/24 12:40 PM GMT +05:30

LAB





 **GPS Map Camera**



Ambikapur, Chhattisgarh, India
Surguja, NH-78, Ambikapur Highway, Ambikapur, Ambikapur, Chhattisgarh
497001, India
Lat 23.134243°
Long 83.179785°
09/09/24 12:21 PM GMT +05:30



 **GPS Map Camera**



Ambikapur, Chhattisgarh, India
Surguja, NH-78, Ambikapur Highway, Ambikapur, Ambikapur, Chhattisgarh
497001, India
Lat 23.134148°
Long 83.179662°
09/09/24 12:21 PM GMT +05:30

एम.एस.सी. भौतिकी (प्रयोगशाला-1)



 **GPS Map Camera**



Ambikapur, Chhattisgarh, India
NH-78, Holy Cross Campus Rd, Ambikapur, Chhattisgarh 497001, India
Lat 23.13422°
Long 83.179377°
09/09/24 12:01 PM GMT +05:30

एम.एस.सी. भौतिकी (प्रयोगशाला-2)



 **GPS Map Camera**



Ambikapur, Chhattisgarh, India
NH-78, Holy Cross Campus Rd, Ambikapur, Chhattisgarh 497001, India
Lat 23.134207°
Long 83.179384°
09/09/24 12:00 PM GMT +05:30





 **GPS Map Camera**

Ambikapur, Chhattisgarh, India
NH-78, Holy Cross Campus Rd, Ambikapur, Chhattisgarh 497001, India
Lat 23.134266°
Long 83.179411°
09/09/24 01:12 PM GMT +05:30



Google



 **GPS Map Camera**

Ambikapur, Chhattisgarh, India
NH-78, Holy Cross Campus Rd, Ambikapur, Chhattisgarh 497001, India
Lat 23.134049°
Long 83.179831°
09/09/24 01:13 PM GMT +05:30




Google



COMPUTER LAB



 **GPS Map Camera**



Ambikapur, Chhattisgarh, India
NH-78, Holy Cross Campus Rd, Ambikapur, Chhattisgarh 497001, India
Lat 23.134121°
Long 83.179754°
09/09/24 01:14 PM GMT +05:30

Google



 **GPS Map Camera**



Ambikapur, Chhattisgarh, India
NH-78, Holy Cross Campus Rd, Ambikapur, Chhattisgarh 497001, India
Lat 23.134225°
Long 83.179311°
09/09/24 01:20 PM GMT +05:30

Google

AUDITORIUM



 **GPS Map Camera**



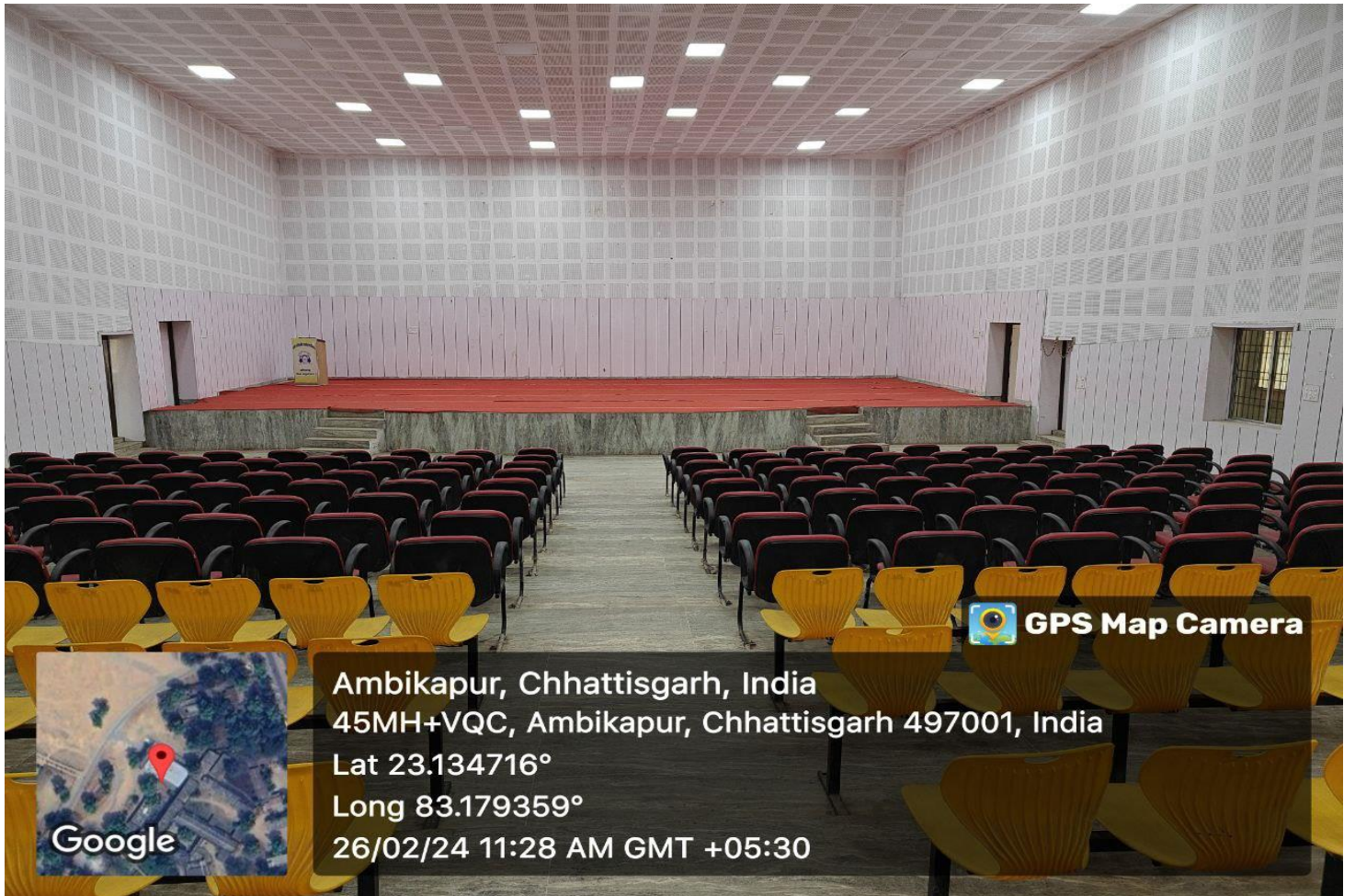
Ambikapur, Chhattisgarh, India

45MH+HM6, near pg collage, Ambikapur, Chhattisgarh 497001, India

Lat 23.133918°

Long 83.179136°

26/02/24 11:26 AM GMT +05:30




 **GPS Map Camera**



Ambikapur, Chhattisgarh, India
45MH+VQC, Ambikapur, Chhattisgarh 497001, India
Lat 23.134716°
Long 83.179359°
26/02/24 11:28 AM GMT +05:30



 **GPS Map Camera**



Ambikapur, Chhattisgarh, India
45MH+VQC, Ambikapur, Chhattisgarh 497001, India
Lat 23.134631°
Long 83.179498°
26/02/24 11:27 AM GMT +05:30

GYM



 **GPS Map Camera**



Ambikapur, Chhattisgarh, India
45MH+VQC, Ambikapur, Chhattisgarh 497001, India
Lat 23.13525°
Long 83.179181°
26/02/24 11:34 AM GMT +05:30



 **GPS Map Camera**



Ambikapur, Chhattisgarh, India
45MH+VQC, Ambikapur, Chhattisgarh 497001, India
Lat 23.135137°
Long 83.179278°
26/02/24 11:35 AM GMT +05:30



GPS Map Camera

Ambikapur, Chhattisgarh, India
45MJ+H79, Ambikapur, Chhattisgarh 497001, India
Lat 23.133899°
Long 83.18036°
09/09/24 12:38 PM GMT +05:30



GPS Map Camera



Ambikapur, Chhattisgarh, India
45MJ+H79, Ambikapur, Chhattisgarh 497001, India
Lat 23.133899°
Long 83.18036°
09/09/24 12:38 PM GMT +05:30



Ambikapur, Chhattisgarh, India
NH-78, Holy Cross Campus Rd, Ambikapur, Chhattisgarh 497001, India
Lat 23.134074°
Long 83.180059°
09/09/24 12:34 PM GMT +05:30



Ambikapur, Chhattisgarh, India
NH-78, Holy Cross Campus Rd, Ambikapur, Chhattisgarh 497001, India
Lat 23.134059°
Long 83.180042°
09/09/24 12:34 PM GMT +05:30

मनोविज्ञान विभाग

शास्त्र विभाग

इंग्ले - जनभागीदारी शिक्षक
सादर खान - जनभागीदारी शिक्षक


मनो

01. डॉ. तुष्टि
02. श्रीमती ज्योति



Ambikapur, Chhattisgarh, India
NH-78, Holy Cross Campus Rd, Ambikapur, Chhattisgarh 497001, India
Lat 23.134342°
Long 83.18005°
09/09/24 12:29 PM GMT +05:30

GPS Map Camera



Ambikapur, Chhattisgarh, India
NH-78, Holy Cross Campus Rd, Ambikapur, Chhattisgarh 497001, India
Lat 23.134387°
Long 83.180059°
09/09/24 12:29 PM GMT +05:30

GPS Map Camera



Ambikapur, Chhattisgarh, India
45MH+VQC, Ambikapur, Chhattisgarh 497001, India
Lat 23.134374°
Long 83.179519°
09/09/24 12:24 PM GMT +05:30



Ambikapur, Chhattisgarh, India
45MH+VQC, Ambikapur, Chhattisgarh 497001, India
Lat 23.134437°
Long 83.179539°
09/09/24 12:03 PM GMT +05:30

ENGLISH DEPARTMENT



GPS Map Camera



Ambikapur, Chhattisgarh, India
45MH+VQC, Ambikapur, Chhattisgarh 497001, India
Lat 23.134378°
Long 83.179489°
09/09/24 12:03 PM GMT +05:30



GPS Map Camera



Ambikapur, Chhattisgarh, India
NH-78, Holy Cross Campus Rd, Ambikapur, Chhattisgarh 497001, India
Lat 23.133946°
Long 83.1794°
09/09/24 11:52 AM GMT +05:30



Ambikapur, Chhattisgarh, India
NH-78, Holy Cross Campus Rd, Ambikapur, Chhattisgarh 497001, India
Lat 23.134158°
Long 83.18007°
09/09/24 12:31 PM GMT +05:30

GPS Map Camera

Google

SPORT FACILITY





 **GPS Map Camera**



Ambikapur, Chhattisgarh, India
45PH+932, Ambikapur, Chhattisgarh 497001, India
Lat 23.135562°
Long 83.177988°
26/02/24 11:32 AM GMT +05:30



 **GPS Map Camera**



Ambikapur, Chhattisgarh, India
45PG+2R7, Ambikapur, Chhattisgarh 497001, India
Lat 23.135205°
Long 83.177152°
26/02/24 11:31 AM GMT +05:30



 **GPS Map Camera**



Ambikapur, Chhattisgarh, India
45PH+932, Ambikapur, Chhattisgarh 497001, India
Lat 23.135562°
Long 83.177988°
26/02/24 11:32 AM GMT +05:30



 **GPS Map Camera**



Ambikapur, Chhattisgarh, India
45MH+VQC, Ambikapur, Chhattisgarh 497001, India
Lat 23.135137°
Long 83.179278°
26/02/24 11:35 AM GMT +05:30

SOLAR PANNEL



 **GPS Map Camera**



Ambikapur, Chhattisgarh, India
NH-78, Holy Cross Campus Rd, Ambikapur, Chhattisgarh 497001, India
Lat 23.133825°
Long 83.179536°
26/02/24 11:40 AM GMT +05:30

MOOT COURT





 **GPS Map Camera**



Ambikapur, Chhattisgarh, India
45MJ+R6H, Banaras Rd, Ambikapur, Chhattisgarh 497001, India
Lat 23.134647°
Long 83.180257°
09/09/24 12:46 PM GMT +05:30



 **GPS Map Camera**



Ambikapur, Chhattisgarh, India
45MJ+R6H, Banaras Rd, Ambikapur, Chhattisgarh 497001, India
Lat 23.134647°
Long 83.180257°
09/09/24 12:47 PM GMT +05:30

GARDEN



 **GPS Map Camera**



Ambikapur, Chhattisgarh, India
45MH+HM6, near pg collage, Ambikapur, Chhattisgarh 497001, India
Lat 23.133937°
Long 83.178728°
26/02/24 11:21 AM GMT +05:30



 **GPS Map Camera**



Ambikapur, Chhattisgarh, India
45MH+HM6, near pg collage, Ambikapur, Chhattisgarh 497001, India
Lat 23.133937°
Long 83.178728°
26/02/24 11:21 AM GMT +05:30